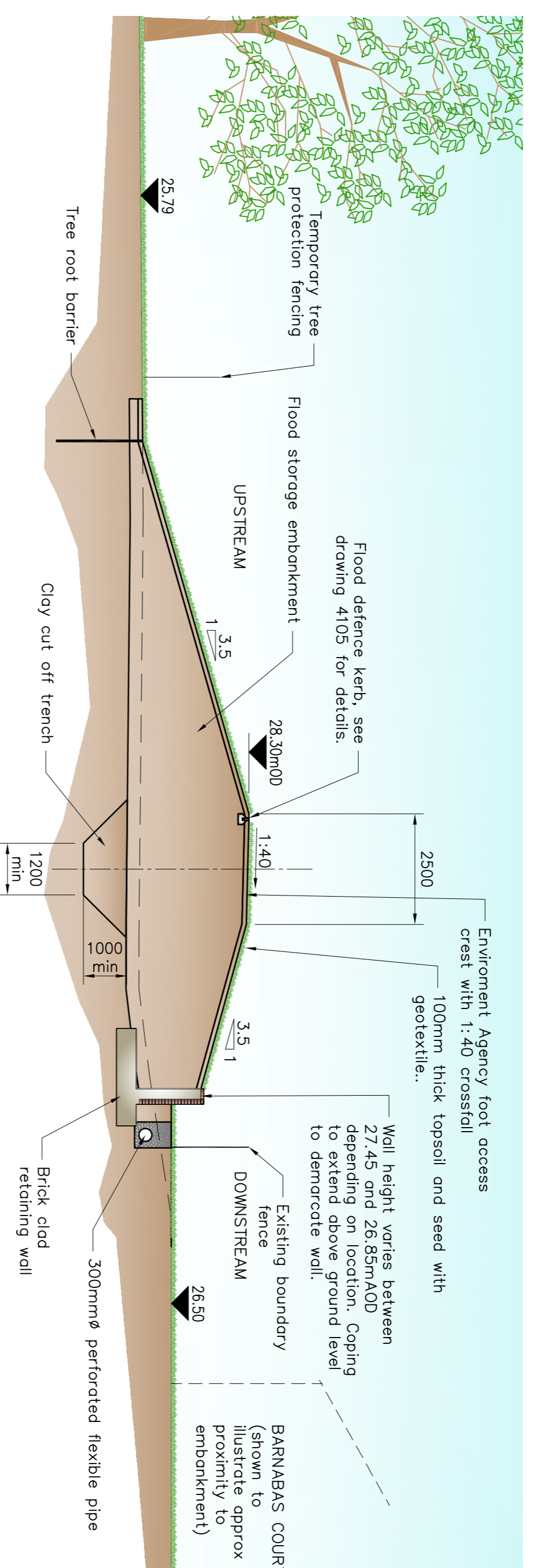
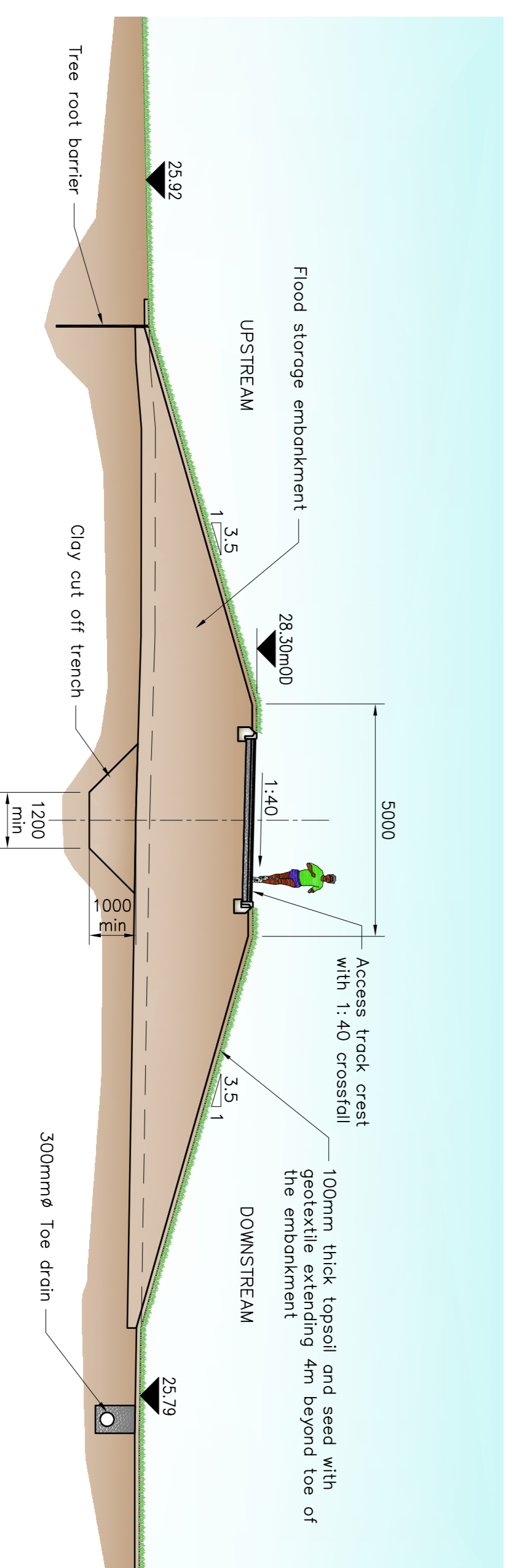


SECTION A-A
SCALE 1:100 @ A1, 1:200 @A3



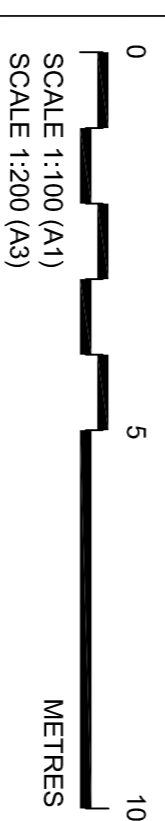
SECTION B-B
SCALE 1:100 @ A1, 1:200 @A3



SECTION C-C
SCALE 1:100 @ A1, 1:200 @A3

NOTES:

1. Do not scale from this drawing.
2. All dimensions are in millimetres unless otherwise shown.
3. All levels are in metres and based on Ordnance Datum (Newlyn).
4. Existing levels based on topographic survey comprised of spot levels and contours.
5. For pedestrian crest, access track and grassed spillway construction details, see drawing WN-AAAQ-4105.
6. Levels shown are maintainable defence levels.
7. Small retaining wall clad in brick, extents shown on 4101. Height of wall varies over length.
8. Existing ground levels shown are indicative and vary depending upon location of cross section.
9. Section B-B will have chain-link fencing separating Chryse Walk from Enfield Golf Course – fencing removed for clarity.



Rev	By	Chkd	Appr'd	Date	Description
D	DLR	JH	25/02/2010	Barnabas Court Revised	
C	ARW	DLR	16/02/2011	Notes amended	
B	ARW	DLR	02/02/2011	Notes amended	
A	ARW	DLR	22/02/2010	Approved to issue (revision 1) to the client.	



Halcrow Group Limited
 5th Floor, 100 Broad Street, London, E14 4DU
 Tel: +44 (0) 20 7592 4442 Fax: +44 (0) 20 7592 4443
 www.environment.gov.uk
 www.halcrow.com



Project: SALMONS BROOK
 FLOOD ALLEVIATION SCHEME

Drawing: ENFIELD GOLF COURSE FSA
 EMBANKMENT SECTIONS
 SHEET 1 OF 2

Drawn by:	ARW	Date:	22/04/2010
Checked by:	DLR	Date:	11/05/2010
Approved by:	RPC	Date:	11/05/2010
Drawing No:	WN/AAAQ/4102	Revision:	D

PLANNING